

Dorset County Council



Wildlife and Countryside Act 1981

**Dorset County Council
County of Dorset Definitive Map and Statement of Rights of Way**

**Dorset County Council (Bridleway 12, Winfrith Newburgh, Bridleway 27, West Lulworth,
Bridleway 5, Chaldon Herring and Bridleway 11 (part) and Bridleway 12, Owermoigne
to be Upgraded to Restricted Byways)
Definitive Map and Statement Modification Order 2015**

This Order is made by Dorset County Council under section 53(2)(b) of the Wildlife and Countryside Act 1981 ("the Act") because it appears to that authority that the County of Dorset Definitive Map and Statement require modification in consequence of the occurrence of an event specified in section 53(3)(c)(ii) namely, that a highway shown in the map and statement as a highway of a particular description ought to be there shown as a highway of a different description and section 53(3)(c)(iii) namely that any other particulars contained in the map and statement require modification.

The authority have consulted with every local authority whose area includes the land to which the Order relates. The Dorset County Council hereby order that:

1. For the purposes of this order the relevant date is 18 February 2015.
2. The County of Dorset Definitive Map and Statement shall be modified as described in Part I and Part II of the Schedule and shown on the map attached to the Order.
3. This Order shall take effect on the date it is confirmed and may be cited as the "Dorset County Council (Bridleway 12, Winfrith Newburgh, Bridleway 27, West Lulworth, Bridleway 5, Chaldon Herring and Bridleway 11 (part) and Bridleway 12, Owermoigne to be Upgraded to Restricted Byways) Definitive Map and Statement Modification Order 2015".

SCHEDULE

(The points specified relate to the map attached to the Order and their positions are identified by national grid references)

Part I

Modification of definitive map Description of ways to be upgraded

Bridleways in the parishes of Winfrith Newburgh, West Lulworth, Chaldon Herring and Owermoigne in the West Dorset District to be upgraded to Restricted Byways:

Bridleway 12, Winfrith Newburgh:

- A – B From its junction with the C8 road and Bridleway 13 at Daggars Gate at point A (SY 81088138), west along a gravel/stone surfaced track, running parallel with the parish boundary and field boundary, then south west along a grass and earth surfaced track to its junction with Bridleway 27, West Lulworth at the parish boundary at point B (SY 80198123).
Width: The width varies; 9.14 metres (30 feet) at point A (SY 81088138); 9.14 metres between points A (SY 81088138) and B (SY 80198123); 4.26 metres (14 feet) at point B (SY 80198123).
Limitation: Field gate at point B (SY 80198123) to BS5709:2006.

Bridleway 27, West Lulworth:

- B – C From its junction with Bridleway 12, Winfrith Newburgh at the parish boundary at point B (SY 80198123), south west along a grass and earth surfaced track, fenced on both sides, to its junction with Bridleway 5, Chaldon Herring at the parish boundary at point C (SY 80108119).
Width: The width varies; 4.26 metres (14 feet) at point B (SY 80198123); 9.14 metres (30 feet) between points B (SY 80198123) and C (SY 80108119); 4.26 metres at point C (SY 80108119).
Limitations: Field gates at point B (SY 80198123) and point C (SY 80108119) to BS5709:2006.

Bridleway 5, Chaldon Herring:

- C – D – E From its junction with Bridleway 27, West Lulworth at the parish boundary at point C (SY 80108119), south west then generally west along a grass and earth surfaced track, hedged on both sides, to its junction with Footpath 7 at point D (SY 79988113), then generally west, crossing the field boundaries at points E (SY 79908113), F (SY 79358110) and G (SY 78768106), to its junction with Footpath 9, north of West Bottom at point H (SY 77998103), then north west along the track, to the north of White Nothe Cottages, to its junction with Bridleway 11, Owermoigne at the parish boundary at point I (SY 77248148).
Width: The width varies; 4.26 metres at point C (SY 80108119); 9.14 metres between points C (SY 80108119) and point E (SY 79908113); 5 metres at point E (SY 79908113); 5 metres between points E (SY 79908113) and point H (SY 77998103); 3 metres between points H (SY 77998103) and point I (SY 77248148).
Limitation: Field gate at point C (SY 80108119) to BS5709:2006.

Part of Bridleway 11, Owermoigne:

I – J – K – From its junction with Bridleway 5, Chaldon Herring at the parish boundary at point I (SY 77248148), north of White Nothe Cottages, north along a gravel/stone track, parallel with the parish boundary along the north eastern side of a field to point J (SY 77218158), then north west along the track, to its junction with Bridleway 13 at point K (SY 76788180). Continue north west, along the track to the north of Sea Barn to its junction with Bridleway 14, north west of Sea Barn Farmhouse at point L (SY 76438195), then north west to its junction with Bridleway 12, north west of Sea Barn Farmhouse at point M (SY 76388199).

Width: The width of this part of Bridleway 11 varies; 3 metres between points I (SY 77248148) and L (SY 76438195); 7 metres between points L (SY 76438195) and point M (SY 76388199).

Bridleway 12, Owermoigne:

M – N – From its junction with Bridleway 11, north west of Sea Barn Farmhouse at point M (SY 76388199), north west along a stone/gravel track, crossing the field boundary at point N (SY 76208220) and continuing north west to its junction with Footpath 15 at point O (SY 76118226), then north west, to the field boundary south of Falcon Barn at point P (SY 76068230). Continue north west along the track to the northern corner of the field at point

Q (SY 75758249), then west, through the car park to its junction with the D21410 road, at the Osmington parish boundary at point R (SY 75648251).
Width: The width varies; 7 metres between points M (SY 76388199) and point N (SY 76208220); 3.6 metres between points N (SY 76208220) and point P (SY 76068230), 3.6 metres at point P (SY 76068230); 5 metres between points P (SY 76068230) and point R (SY 75648251); 4.57 metres at point R (SY 75648251).

Limitations: Field gates at points P (SY 76068230) and point R (SY 75648251) to BS5709:2006.

Part II

Modification of definitive statement Variation of particulars of ways

Bridleway 12, Winfrith Newburgh:

Delete:

From: 81088138 To: 80198123
Daggers Gate, West Lulworth Road to West Lulworth parish boundary.

Add:

Restricted Byway 12, Winfrith Newburgh:

From: SY 81088138 To: SY 80198123

From its junction with the C8 road and Bridleway 13 at Daggers Gate, west along a gravel/stone surfaced track, running parallel with the parish boundary and field boundary, then south west along a grass and earth surfaced track to its junction with Bridleway 27, West Lulworth at the parish boundary.

Width: The width varies; 9.14 metres (30 feet) at SY 81088138; 9.14 metres between SY 81088138 and SY 80198123; 4.26 metres (14 feet) at SY 80198123.

Limitation: Field gate at SY 80198123 to BS5709:2006.

Bridleway 27, West Lulworth:

Delete:

From: 802812 To: 800811
Path No 12 Winfrith south west to Chaldon Herring parish boundary.

Add:

Restricted Byway 27, West Lulworth:

From: SY 80198123 To: SY 80108119
From its junction with Bridleway 12, Winfrith Newburgh at the parish boundary, south west along a grass and earth surfaced track, fenced on both sides, to its junction with Bridleway 5, Chaldon Herring at the parish boundary.
Width: The width varies; 4.26 metres (14 feet) at SY 80198123; 9.14 metres (30 feet) between SY 80198123 and SY 80108119; 4.26 metres at SY 80108119.
Limitations: Field gates at SY 80198123 and SY 80108119 to BS5709:2006.

Bridleway 5, Chaldon Herring:

Delete:

From: 801811 To: 772815
West Lulworth parish boundary westwards to Owermoigne parish boundary thence to South Holworth.

Add:

Restricted Byway 5, Chaldon Herring:

From: SY 80108119 To: SY 77248148
From its junction with Bridleway 27, West Lulworth at the parish boundary, south west then generally west along a grass and earth surfaced track, hedged on both sides, to its junction with Footpath 7 at SY 79988113, then generally west, crossing the field boundaries at SY 79908113, SY 79358110 and SY 78768106, to its junction with Footpath 9, north of West Bottom at SY 77998103, then north west along the track, to the north of White Nothe Cottages, to its junction with Bridleway 11, Owermoigne at the parish boundary.
Width: The width varies; 4.26 metres at SY 80108119; 9.14 metres between SY 80108119 and SY 79908113; 5 metres at SY 79908113; 5 metres between SY 79908113 and SY 77998103; 3 metres between SY 77998103 and SY 77248148.
Limitation: Field gate at SY 80108119 to BS5709:2006.

Bridleway 11, Owermoigne:

Delete:

From: 767833 To: 772814
End of county road, Holworth via South Holworth to Chaldon Herring parish boundary.

Add:

Bridleway 11, Owermoigne:

From: 767833 To: SY 76388199
End of county road, Holworth, via South Holworth to its junction with Restricted Byway 12.

Restricted Byway 27, Owermoigne:

From: SY 77248148 To: SY 76388199
From its junction with Bridleway 5, Chaldon Herring at the parish boundary, north of White Nothe Cottages, north along a gravel/stone track, parallel with the parish boundary along the north eastern side of a field to SY 77218158, then north west along the track, to its junction with Bridleway 13 at SY 76788180. Continue north west, along the track to the north of Sea Barn to its junction with Bridleway 14, north west of Sea Barn Farmhouse at SY 76438195, then north west to its junction with Bridleway 12, north west of Sea Barn Farmhouse.
Width: The width of this part of Bridleway 11 varies; 3 metres between SY 77248148 and SY 76438195; 7 metres between SY 76438195 and SY 76388199.

Dorset County Council (Bridleway 12, Winfrith Newburgh, Bridleway 27, West Lulworth, Bridleway 5, Chaldon Herring and Bridleway 11 (part) and Bridleway 12, Owermoigne to be Upgraded to Restricted Byways) Definitive Map and Statement Modification Order 2015

Bridleway 12, Owermoigne:

Delete:

From: 763820 To: 756825

Path No 11 at South Holworth north westwards to Osmington parish boundary.

Add:

Restricted Byway 12, Owermoigne:

From: SY 76388199 To: SY 75648251

From its junction with Bridleway 11, north west of Sea Barn Farmhouse, north west along a stone/gravel track, crossing the field boundary at SY 76208220 and continuing north west to its junction with Footpath 15 at SY 76118226, then north west, to the field boundary south of Falcon Barn at SY 76068230. Continue north west along the track to the northern corner of the field at SY 75758249, then west, through the car park to its junction with the D21410 road, at the Osmington parish boundary.

Width: The width varies; 7 metres between SY 76388199 and SY 76208220; 3.6 metres between SY 76208220 and SY 76068230, 3.6 metres at SY 76068230; 5 metres between SY 76068230 and SY 75648251; 4.57 metres at SY 75648251.

Limitations: Field gates at SY 76068230 and SY 75648251 to BS5709:2006.

Dated this 12TH day of JUNE 2015

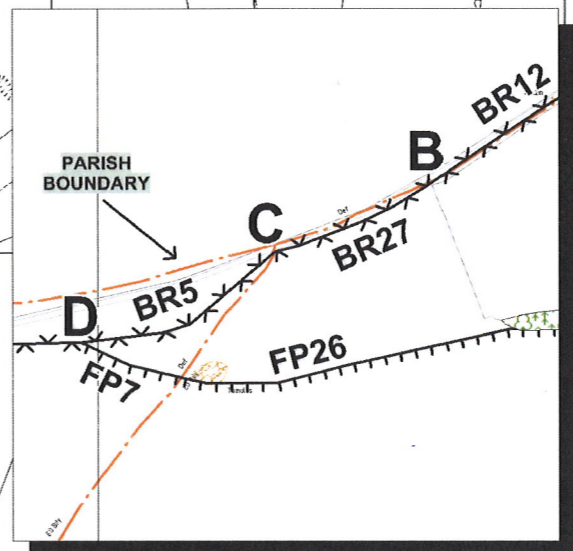
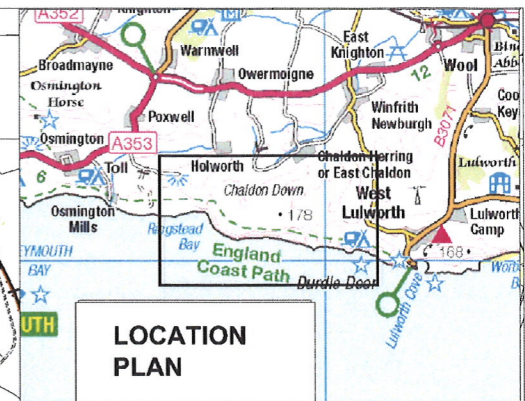
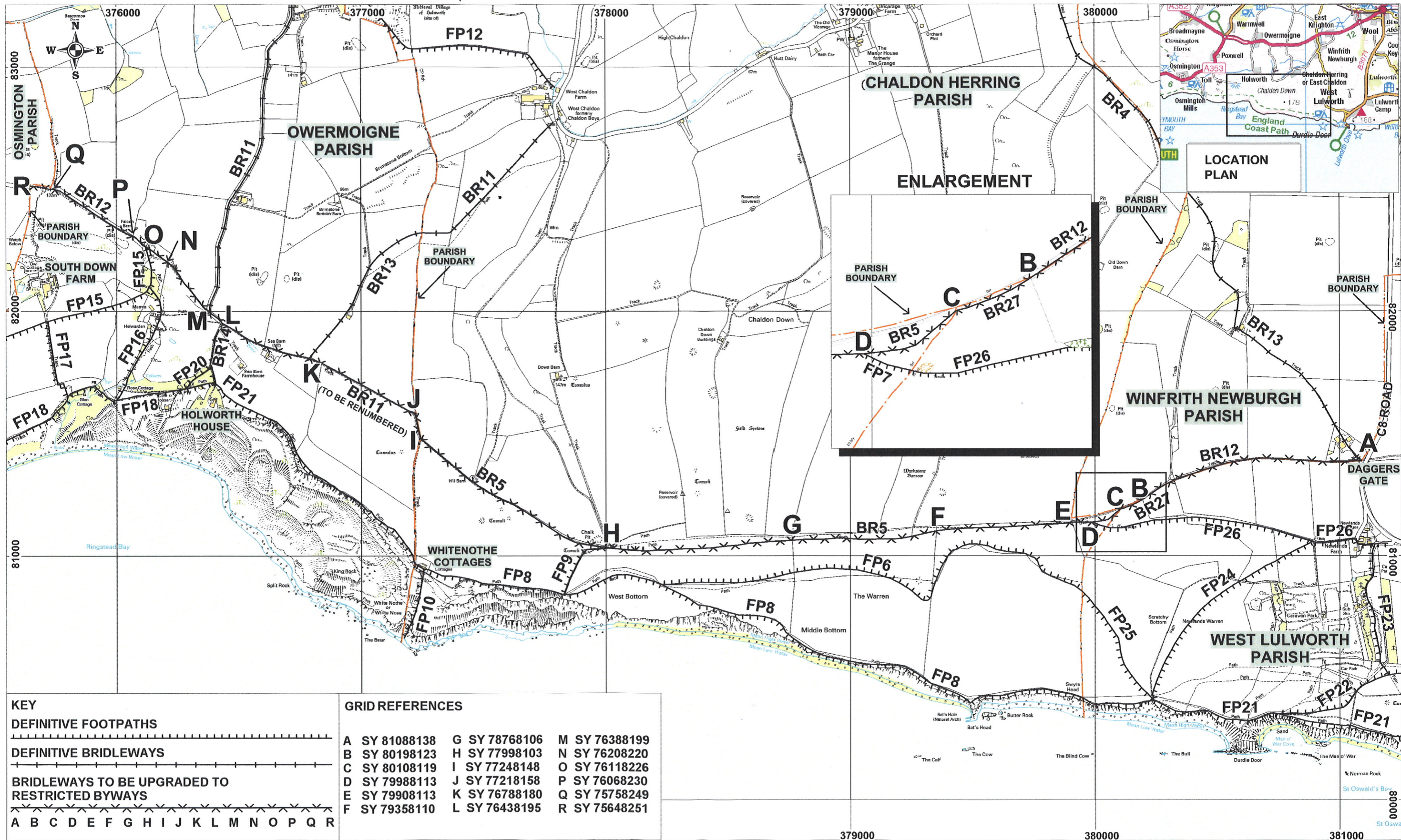
THE COMMON SEAL OF THE
DORSET COUNTY COUNCIL
was fixed in the presence of:-



25/8/15



Authorised Signatory



KEY

DEFINITIVE FOOTPATHS
 DEFINITIVE BRIDLEWAYS
 BRIDLEWAYS TO BE UPGRADED TO RESTRICTED BYWAYS

A B C D E F G H I J K L M N O P Q R

GRID REFERENCES

A SY 81088138	G SY 78768106	M SY 76388199
B SY 80198123	H SY 77998103	N SY 76208220
C SY 80108119	I SY 77248148	O SY 76118226
D SY 79988113	J SY 77218158	P SY 76068230
E SY 79908113	K SY 76788180	Q SY 75758249
F SY 79358110	L SY 76438195	R SY 75648251

DORSET COUNTY COUNCIL (BRIDLEWAY 12, WINFRITH NEWBURGH, BRIDLEWAY 27, WEST LULWORTH, BRIDLEWAY 5, CHALDON HERRING AND BRIDLEWAY 11 (PART) AND BRIDLEWAY 12, OWERMOIGNE TO BE UPGRADED TO RESTRICTED BYWAYS)
 DEFINITIVE MAP AND STATEMENT MODIFICATION ORDER 2015

Jonathan Mann

Ref: 12/08/3
 Date: 21/01/2015
 Scale 1:10000 AT A2
 Drawn By: KJS
 Cent X: 378400
 Cent Y: 81544

GEOGRAPHICAL INFORMATION SYSTEMS

Dorset County Council

This map is based upon Ordnance Survey material with the permission of the Ordnance Survey on behalf of the Controller of Her Majesty's Stationery Office. Unauthorised reproduction infringes Crown Copyright and may lead to prosecution or civil proceedings.
 Aerial Photography © LIN/Permapics 2002 & © Geomatics 2005 & 2009
 © Crown Copyright 2015. OS Licence Number: 100019790